

This drawing should not be relied on or used in circumstances other than those for which it was originally prepared and for which Mott MacDonald Sweco JV was commissioned. Mott MacDonald Sweco JV accepts no responsibility for this drawing to any party other than the person by whom it was commissioned. This drawing has been prepared for the titled project or named part thereof and should not be relied upon or used for any other project without an independent check being carried out as to its suitability and prior written authority of Mott MacDonald Sweco JV being obtained. Mott MacDonald Sweco JV accepts no responsibility or liability for the consequences of this drawing being used for a purpose other than the purposes for which it was commissioned. Any person using or relying on this drawing for such other purpose agrees, and will by such use or reliance be taken to confirm his agreement, to indemnify Mott MacDonald Sweco JV for all loss or damage resulting therefrom.



Notes

- All dimensions are in millimetres unless otherwise stated.
- Do not scale any items or information from this drawing.

KEY:

- Study Area
- Permanent Land Take Boundary
- Temporary Land Take Boundary

P03	13/09/2018	LAND TAKE BOUNDARIES REVISED	DL	AM	SJCD
P02	06/08/2018	SECOND ISSUE	DL	AM	SJCD
P01	27/03/2018	FIRST ISSUE	DL	AM	MF
Rev	Date	Amendment Details	Drw'n	Chk'd	App'd

Mott MacDonald Sweco

Client

Drawing Status Suitability
S4

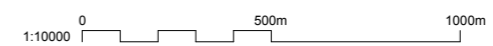
Project Title
A63 CASTLE STREET IMPROVEMENTS, HULL

Drawing Title
**VOLUME 2 FIGURE 7.1
 STUDY AREA FOR THE ASSESSMENT
 OF PERMANENT CHANGES TO
 ROAD TRAFFIC NOISE**

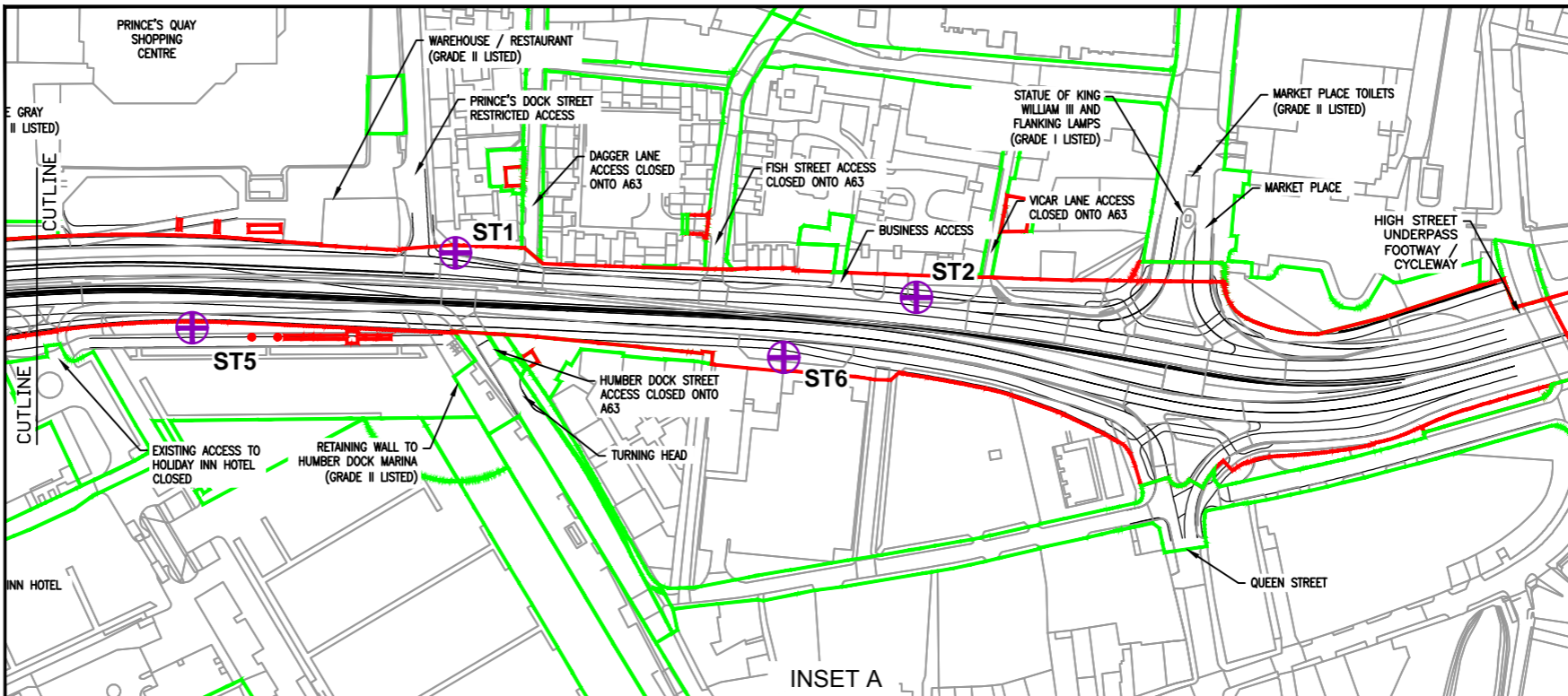
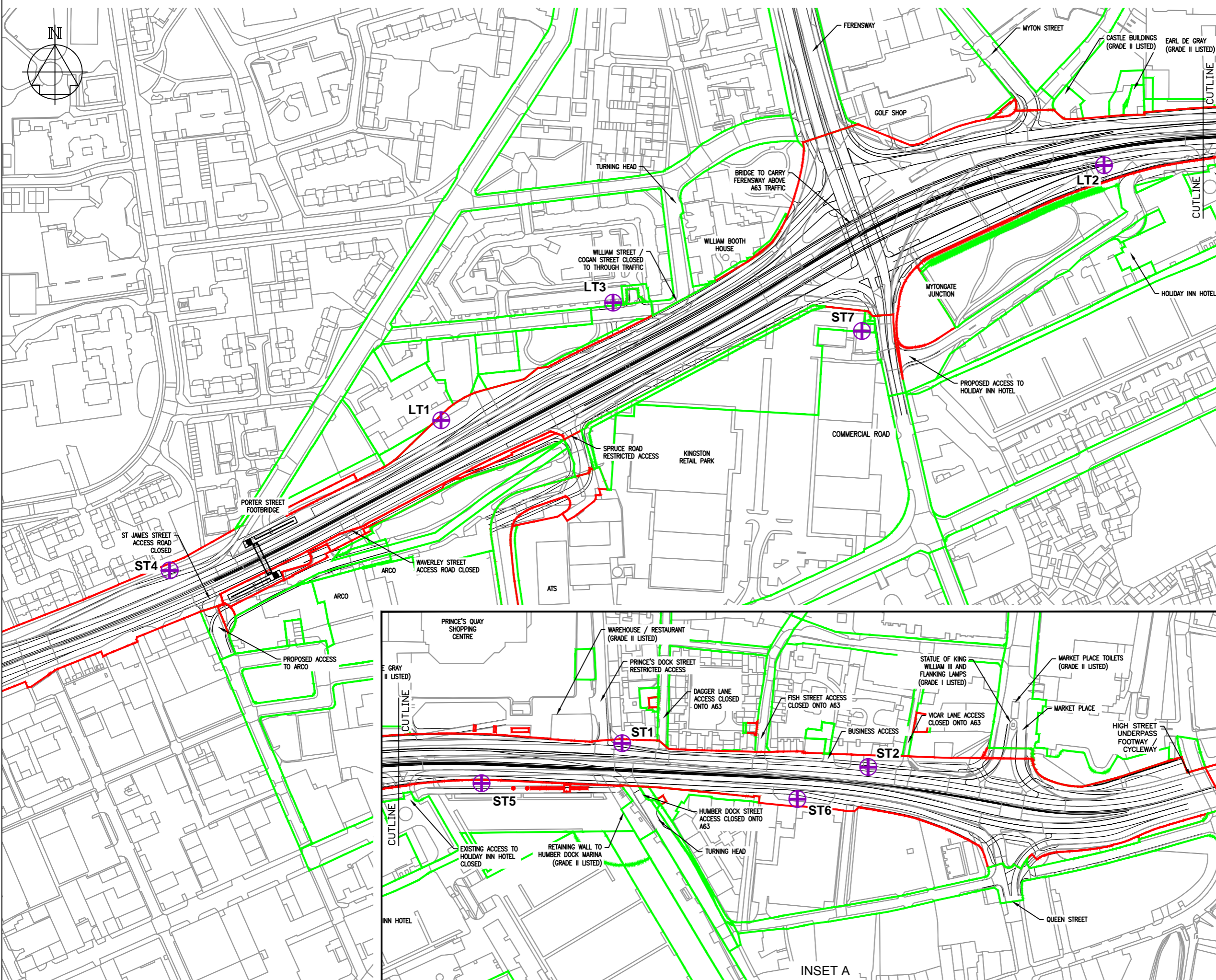
Scale	NTS	Designed	Kerr, Wil	Drawn	Lee, Daidre	Checked	Monk-Steel, Andrew	Approved	Forni, Max
Original Size	A1	Date	27/03/18	Date	27/03/18	Date	27/03/18	Date	27/03/18

Drawing Number	HE PIN	Originator	Volume	Project Ref. No.
514508-MMSJV- ENV -	S0	DR	LA	000001
Location	Type	Role	Number	Revision
				P03

This map is reproduced from Ordnance Survey material with the permission of Ordnance Survey on behalf of the Controller of Her Majesty's Stationary Office © Crown copyright. Unauthorised reproduction infringes Crown copyright and may lead to prosecution or civil proceedings. AL100018628 2015



This drawing should not be relied on or used in circumstances other than those for which it was originally prepared and for which Mott MacDonald Sweco JV was commissioned. Mott MacDonald Sweco JV accepts no responsibility for this drawing to any party other than the person by whom it was commissioned. This drawing has been prepared for the titled project or named part thereof and should not be relied upon or used for any other project without an independent check being carried out as to its suitability and prior written authority of Mott MacDonald Sweco JV being obtained. Mott MacDonald Sweco JV accepts no responsibility or liability for the consequences of this drawing being used for a purpose other than the purposes for which it was commissioned. Any person using or relying on this drawing for such other purpose agrees, and will by such use or reliance be taken to confirm his agreement, to indemnify Mott MacDonald Sweco JV for all loss or damage resulting therefrom.



Notes

- All dimensions are in millimetres unless otherwise stated.
- Do not scale any items or information from this drawing.

Key

- ST1 5/6 Castle Street
- ST2 Castle Street/Vicar Lane
- ST3 William Street/Cogan Street
- ST4 Poster Street
- ST5 ST5 Princes Dock
- ST6 Marina Court
- ST7 Whittington and Cat
- LT1 Myton Centre
- LT2 Holiday Inn

— Permanent Land Take Boundary
 — Temporary Land Take Boundary

LAYOUT

Rev	Date	Amendment Details	Dr'n	Chk'd	App'd
P03	13/09/2018	LAND TAKE BOUNDARIES REVISED	DL	AM	SJCD
P02	06/08/2018	SECOND ISSUE	DL	AM	SJCD
P02	27/03/2018	FIRST ISSUE	DL	AM	MF

Mott MacDonald Sweco

Client: **highways england**

Drawing Status: Shared | Suitability: S4

Project Title: A63 CASTLE STREET

Drawing Title: **FIGURE 7.3 NOISE MONITORING LOCATIONS**

Scale	Designed	Drawn	Checked	Approved
1:1250	Kerr, Wil	Lee, Deirdre	Monk-Steel, Andrew	Forni, Max
Original Size	Date	Date	Date	Date
A1	27/03/18	27/03/18	27/03/18	27/03/18

Drawing Number: 514508 - MMSJV - ENV -
 Location: S0 - DR - LA - | Number: 000013 | Revision: P03

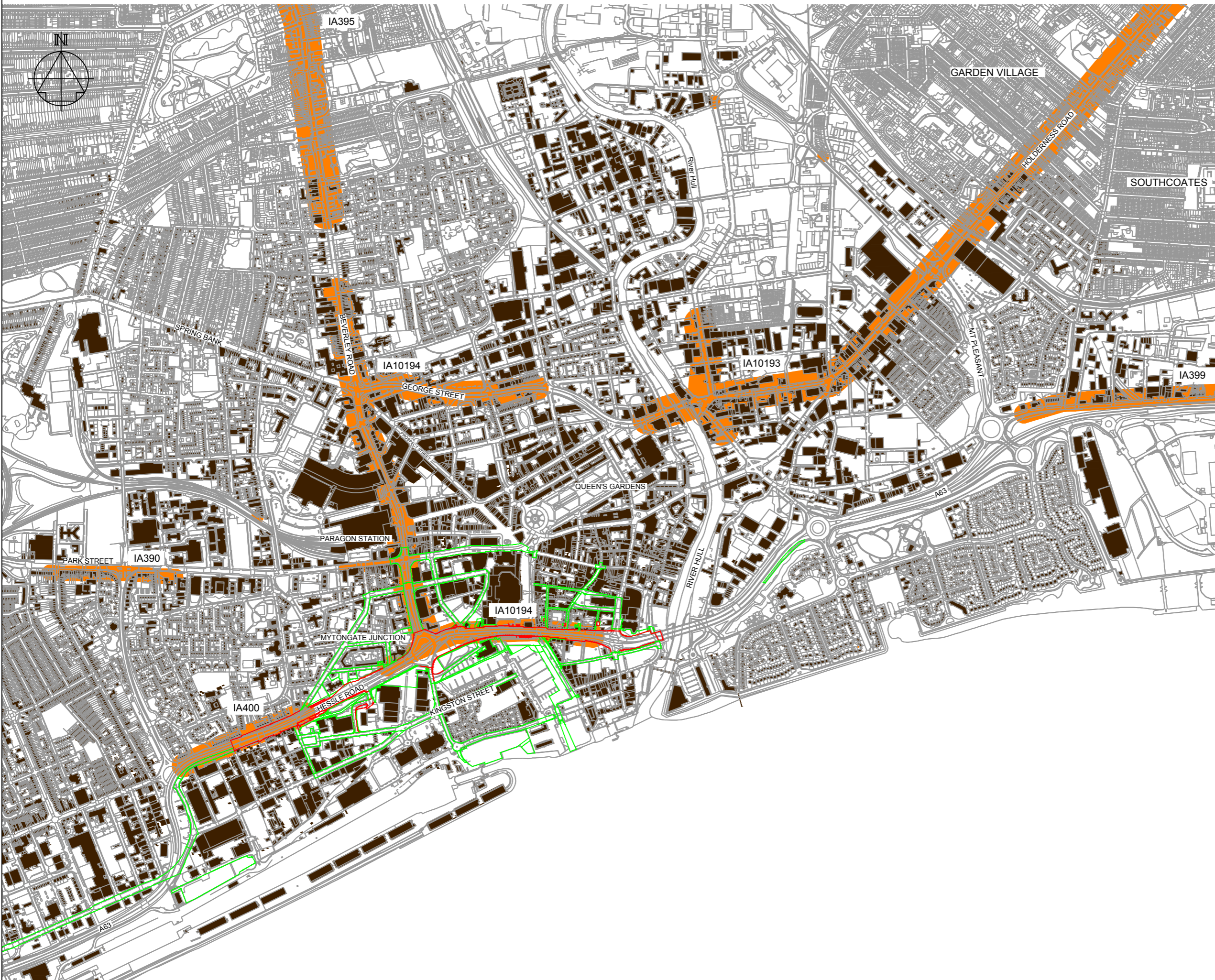
Project Ref. No: 514508

Scale: 1:1250 | 0 | 62.5m | 125m

pw:\MCCNTS\04.global.arup.com\PW_ARUP_UK_HE\Documents\A63 Castle Street Improvements\04 Mott MacDonald Limited Sweco Limited JV LE - Landscape and environment - Environmentalist\DR - Drawing\HE514508-MMSJV-EGT-S0-DR-LE-000013

This map is reproduced from Ordnance Survey material with the permission of Ordnance Survey on behalf of the Controller of Her Majesty's Stationary Office © Crown copyright. Unauthorised reproduction infringes Crown copyright and may lead to prosecution or civil proceedings. AL100018628 2015

This drawing should not be relied on or used in circumstances other than those for which it was originally prepared and for which Mott MacDonald Sweco JV was commissioned. Mott MacDonald Sweco JV accepts no responsibility for this drawing to any party other than the person by whom it was commissioned. This drawing has been prepared for the titled project or named part thereof and should not be relied upon or used for any other project without an independent check being carried out as to its suitability and prior written authority of Mott MacDonald Sweco JV being obtained. Mott MacDonald Sweco JV accepts no responsibility or liability for the consequences of this drawing being used for a purpose other than the purposes for which it was commissioned. Any person using or relying on this drawing for such other purpose agrees, and will by such use or reliance be taken to confirm his agreement, to indemnify Mott MacDonald Sweco JV for all loss or damage resulting therefrom.



Notes

- All dimensions are in millimetres unless otherwise stated.
- Do not scale any items or information from this drawing.

KEY:

- Important Areas (IA)
- Permanent Land Take Boundary
- Temporary Land Take Boundary

P03	13/06/2018	LAND TAKE BOUNDARIES REVISED	DL	AM	SJCD
P02	06/08/2018	SECOND ISSUE	DL	AM	SJCD
P01	27/03/2018	FIRST ISSUE	DL	AM	MF
Rev	Date	Amendment Details	Drw'n	Chk'd	App'd

Mott MacDonald Sweco

Client

Drawing Status Suitability
Shared S4

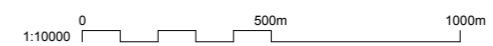
Project Title
A63 CASTLE STREET IMPROVEMENTS, HULL

Drawing Title
VOLUME 2 FIGURE 7.4 IMPORTANT AREAS IDENTIFIED BY DEFRA NOISE MAPPING

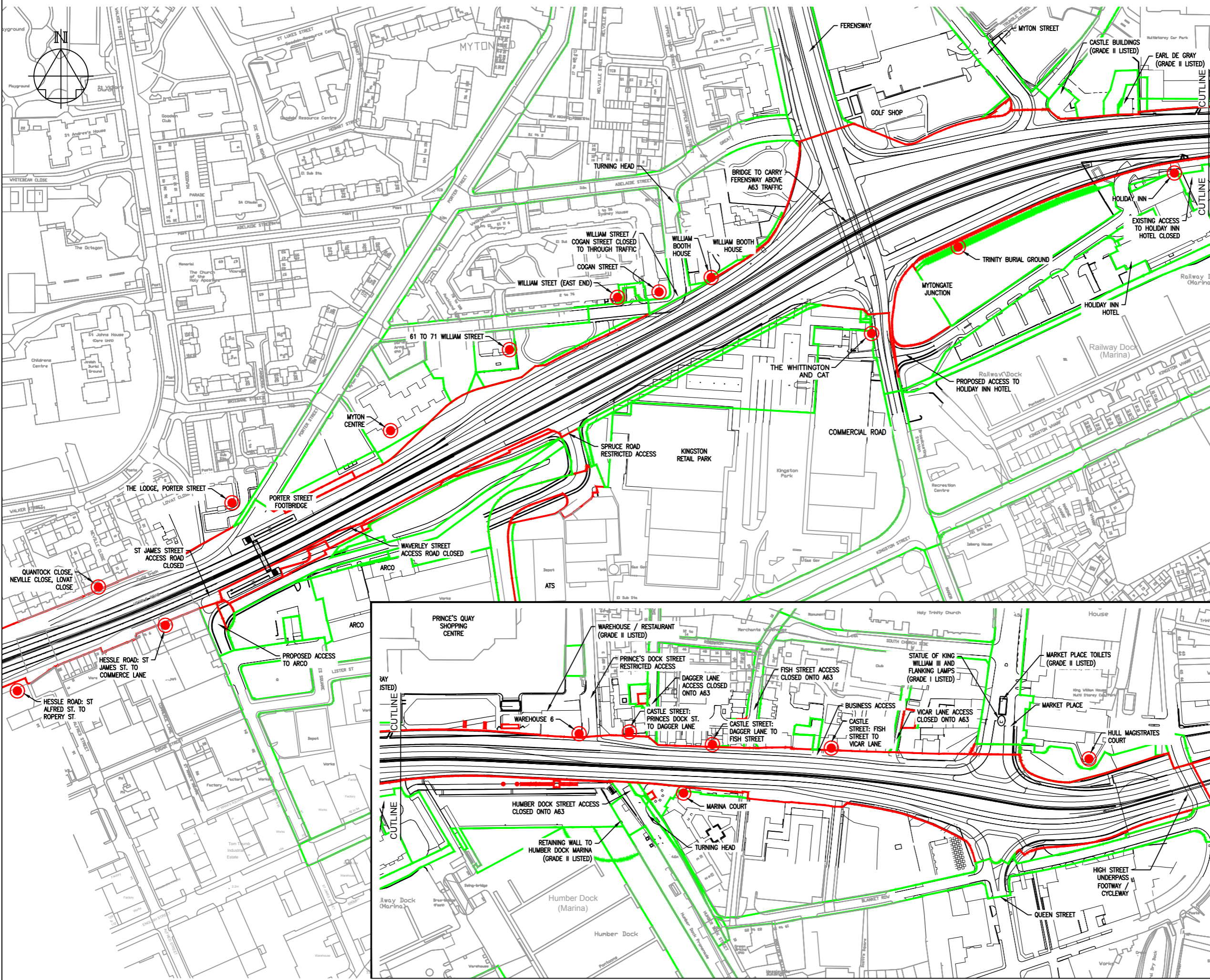
Scale	NTS	Designed	Kerr, Wil	Drawn	Lee, Deirdre	Checked	Monk-Steel, Andrew	Approved	Forni, Max
Original Size	A1	Date	27/03/18	Date	27/03/18	Date	27/03/18	Date	27/03/18

Drawing Number	HE PIN	Originator	Volume	Project Ref. No.
514508-MMSJV-ENV-	S0	DR	LA	514508
Location	Type	Role	Number	Revision
			000002	P03

This map is reproduced from Ordnance Survey material with the permission of Ordnance Survey on behalf of the Controller of Her Majesty's Stationary Office © Crown copyright. Unauthorised reproduction infringes Crown copyright and may lead to prosecution or civil proceedings. AL10001828 2015



This drawing should not be relied on or used in circumstances other than those for which it was originally prepared and for which Mott MacDonald Sweco JV was commissioned. Mott MacDonald Sweco JV accepts no responsibility for this drawing to any party other than the person by whom it was commissioned. This drawing has been prepared for the titled project or named part thereof and should not be relied upon or used for any other project without an independent check being carried out as to its suitability and prior written authority of Mott MacDonald Sweco JV being obtained. Mott MacDonald Sweco JV accepts no responsibility or liability for the consequences of this drawing being used for a purpose other than the purposes for which it was commissioned. Any person using or relying on this drawing for such other purpose agrees, and will by such use or reliance be taken to confirm his agreement, to indemnify Mott MacDonald Sweco JV for all loss or damage resulting therefrom.



Notes

- All dimensions are in millimetres unless otherwise stated.
- Do not scale any items or information from this drawing.

Key

- Key sensitive receptors (Chapter 7 Noise and vibration)
- Permanent Land Take Boundary
- Temporary Land Take Boundary

Rev	Date	Amendment Details	Dr'n	Chk'd	App'd
P03	13/06/2018	LAND TAKE BOUNDARIES REVISED	DL	AM	SJCD
P02	06/08/2018	SECOND ISSUE	DL	AM	SJCD
P01	23/03/2018	FIRST ISSUE	DL	AM	MF

Mott MacDonald Sweco



Client: Shared Suitability: S4

Project Title: A63 CASTLE STREET IMPROVEMENTS, HULL

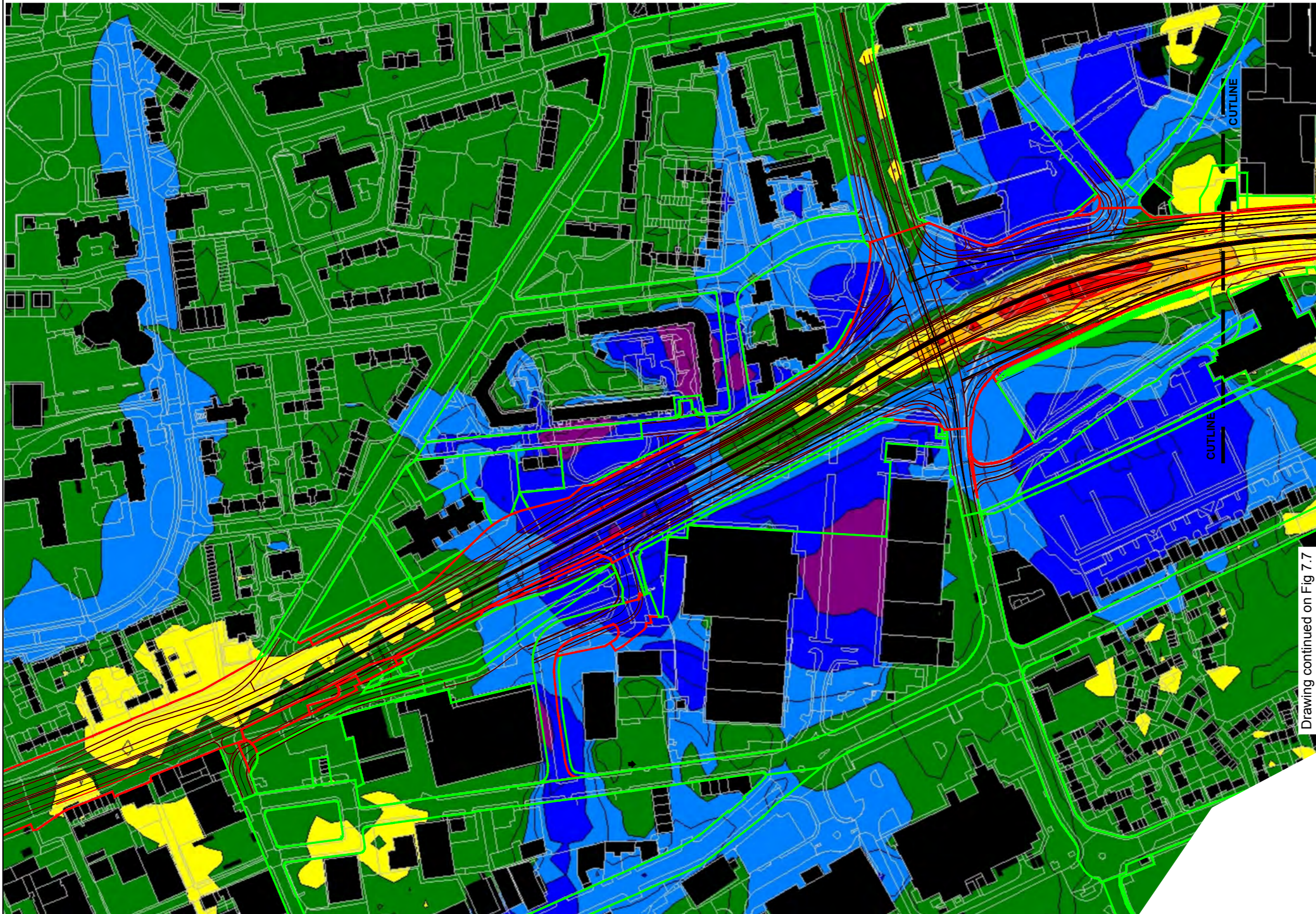
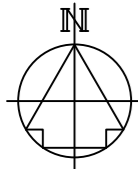
Drawing Title: VOLUME 2 FIGURE 7.5 KEY SENSITIVE RECEPTORS

Scale	Designed	Drawn	Checked	Approved
1:1250	Kerr, Wil	Lee, Deirdre	Monk-Steel, Andrew	Forni, Max
Original Size	Date	Date	Date	Date
A1	27/03/18	27/03/18	27/03/18	27/03/18

Drawing Number	Originator	Volume	Project Ref. No.
514508 - MMSJV - ENV -	HE PIN	000003	514508
Location	Type	Role	Number
S0 - DR - LA -			P03

This map is reproduced from Ordnance Survey material with the permission of Ordnance Survey on behalf of the Controller of Her Majesty's Stationary Office © Crown copyright. Unauthorised reproduction infringes Crown copyright and may lead to prosecution or civil proceedings. AL100018628 2015

This drawing should not be relied on or used in circumstances other than those for which it was originally prepared and for which Mott MacDonald Sweco JV was commissioned. Mott MacDonald Sweco JV accepts no responsibility for this drawing to any party other than the person by whom it was commissioned. This drawing has been prepared for the titled project or named part thereof and should not be relied upon or used for any other project without an independent check being carried out as to its suitability and prior written authority of Mott MacDonald Sweco JV being obtained. Mott MacDonald Sweco JV accepts no responsibility or liability for the consequences of this drawing being used for a purpose other than the purposes for which it was commissioned. Any person using or relying on this drawing for such other purpose agrees, and will by such use or reliance be taken to confirm his agreement, to indemnify Mott MacDonald Sweco JV for all loss or damage resulting therefrom.



Notes

1. All dimensions are in millimetres unless otherwise stated.
2. Do not scale any items or information from this drawing.

KEY:

- Permanent Land Take Boundary
- Temporary Land Take Boundary

NOISE DIFFERENCE CONTOUR L10, 18HR DB(A)

- Less than -10dB
- -10 to -5dB
- -5 to -3dB
- -3 to -1dB
- -1 to 1dB
- 1 to 3dB
- 3 to 5dB
- 5 to 10dB
- Greater than 10dB

Rev	Date	Amendment Details	Drw'n	Chk'd	App'd
P03	13/09/2018	LAND TAKE BOUNDARIES REVISED	DL	AM	SJCD
P02	06/08/2018	SECOND ISSUE	DL	AM	SJCD
P01	27/03/2018	FIRST ISSUE	DL	AM	MF

Drawing continued on Fig 7.7

Mott MacDonald Sweco



Drawing Status	Shared	Suitability	S4
----------------	--------	-------------	----

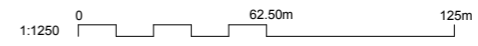
Project Title
A63 CASTLE STREET IMPROVEMENTS, HULL

Drawing Title
VOLUME 2 FIGURE 7.6
OPENING YEAR NOISE CHANGE
WITH SCHEME WEST
SHEET 1 OF 2

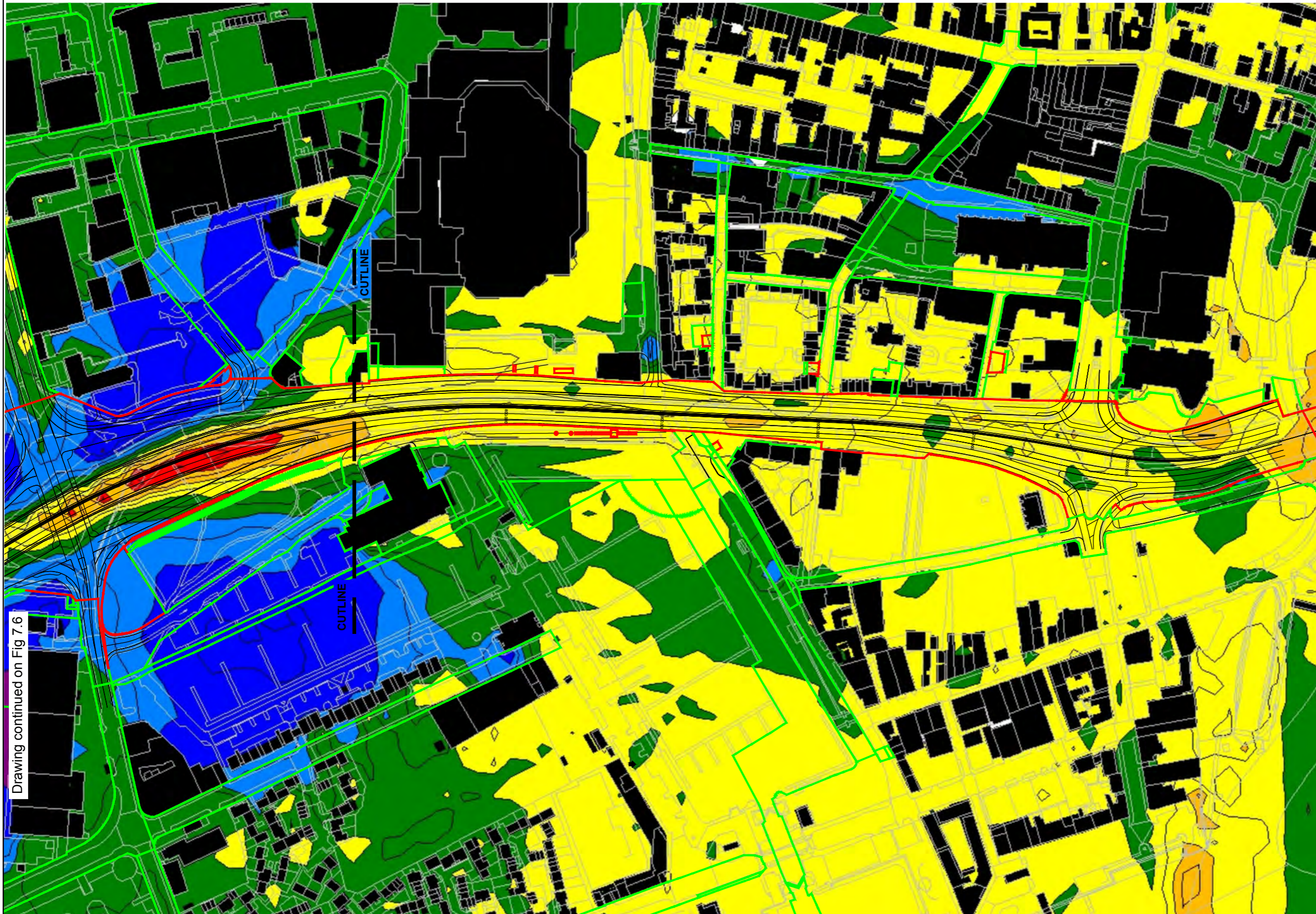
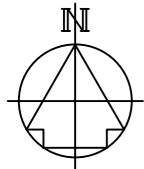
Scale	1:1250	Designed	Kerr, Will	Drawn	Lee, Deirdre	Checked	Mark-Steel, Andrew	Approved	Forn, Max
Original Size	A1	Date	27/03/18	Date	27/03/18	Date	27/03/18	Date	27/03/18

Drawing Number	HE PIN	Originator	Volume	Project Ref. No.
514508- MMSJV - ENV -				514508
Location	Type	Role	Number	Revision
S0	DR	LA	000004	P03

This map is reproduced from Ordnance Survey material with the permission of Ordnance Survey on behalf of the Controller of Her Majesty's Stationary Office © Crown copyright. Unauthorised reproduction infringes Crown copyright and may lead to prosecution or civil proceedings. AL100018928:2015



This drawing should not be relied on or used in circumstances other than those for which it was originally prepared and for which Mott MacDonald Sweco JV was commissioned. Mott MacDonald Sweco JV accepts no responsibility for this drawing to any party other than the person by whom it was commissioned. This drawing has been prepared for the titled project or named part thereof and should not be relied upon or used for any other project without an independent check being carried out as to its suitability and prior written authority of Mott MacDonald Sweco JV being obtained. Mott MacDonald Sweco JV accepts no responsibility or liability for the consequences of this drawing being used for a purpose other than the purposes for which it was commissioned. Any person using or relying on this drawing for such other purpose agrees, and will by such use or reliance be taken to confirm his agreement, to indemnify Mott MacDonald Sweco JV for all loss or damage resulting therefrom.



Drawing continued on Fig 7.6

Notes

1. All dimensions are in millimetres unless otherwise stated.
2. Do not scale any items or information from this drawing.

KEY:

- Permanent Land Take Boundary
- Temporary Land Take Boundary

NOISE DIFFERENCE CONTOUR L10,18HR DB(A)

- Less than -10dB
- -10 to -5dB
- -5 to -3dB
- -3 to -1dB
- -1 to 1dB
- 1 to 3dB
- 3 to 5dB
- 5 to 10dB
- Greater than 10dB

Rev	Date	Amendment Details	Drw'n	Chk'd	App'd
P03	13/09/2018	LAND TAKE BOUNDARIES REVISED	DL	AM	SJCD
P02	06/08/2018	SECOND ISSUE	DL	AM	SJCD
P01	27/03/2018	FIRST ISSUE	DL	AM	MF

Mott MacDonald Sweco



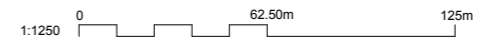
Drawing Status	Shared	Suitability	S4
----------------	--------	-------------	----

Project Title
A63 CASTLE STREET IMPROVEMENTS, HULL

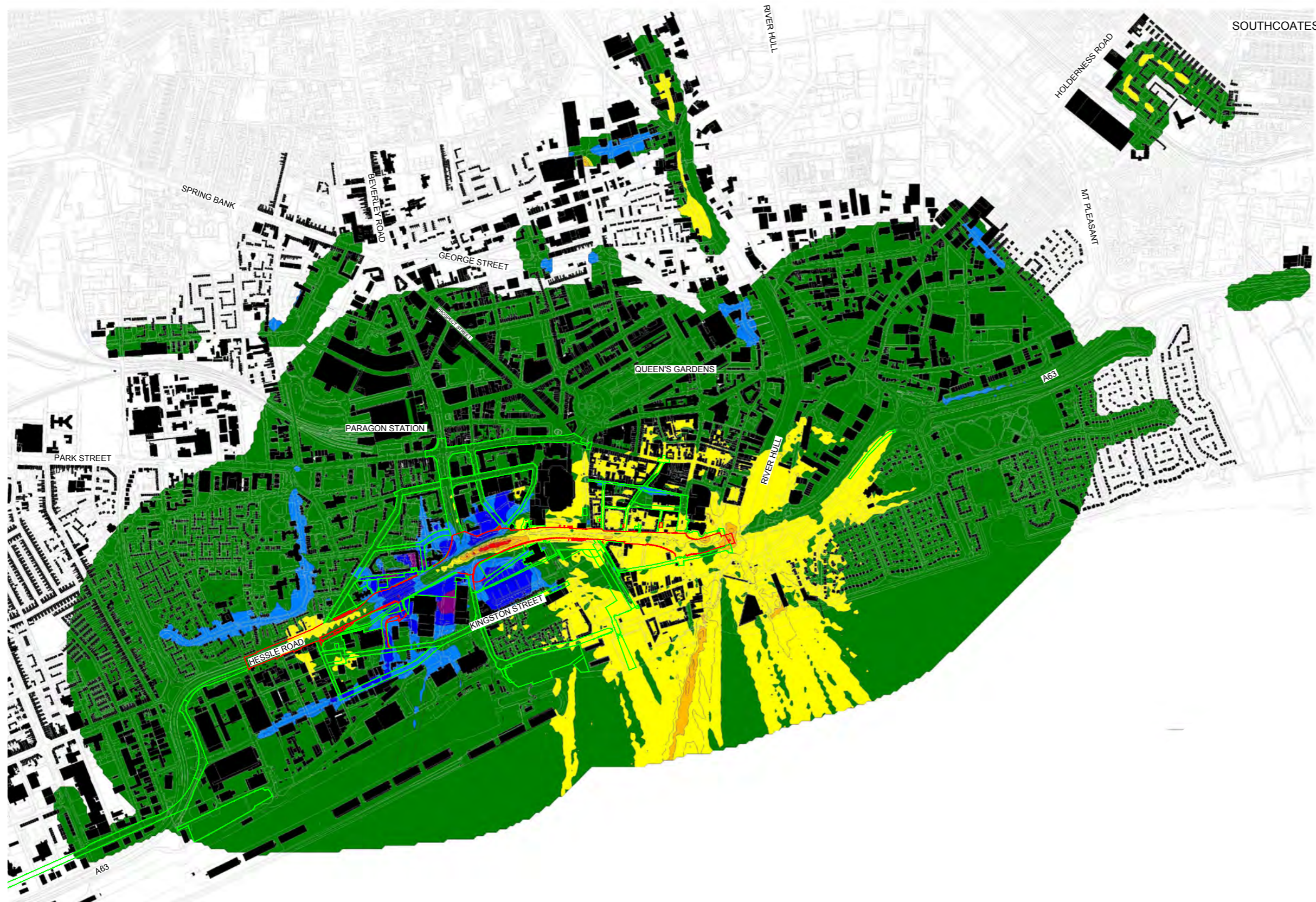
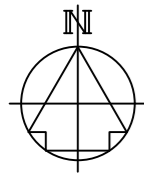
Drawing Title
VOLUME 2 FIGURE 7.7
OPENING YEAR CHANGE WITH
SCHEME EAST
SHEET 2 OF 2

Scale	1:1250	Designed	Kerr, Will	Drawn	Lee, Deidre	Checked	Monk-Steel, Andrew	Approved	Form, Max
Original Size	A1	Date	27/03/18	Date	27/03/18	Date	27/03/18	Date	27/03/18

Drawing Number	HE PIN	Originator	Volume	Project Ref. No.
514508-MMSJV-ENV				514508
Location	Type	Role	Number	Revision
S0	DR	LA	000005	P03



This map is reproduced from Ordnance Survey material with the permission of Ordnance Survey on behalf of the Controller of Her Majesty's Stationary Office © Crown copyright. Unauthorised reproduction infringes Crown copyright and may lead to prosecution or civil proceedings. AL100018928 2018



- Notes**
- All dimensions are in millimetres unless otherwise stated.
 - Do not scale any items or information from this drawing.
- KEY:**
- Permanant Land Take Boundary
 - Temporary Land Take Boundary
- NOISE DIFFERENCE CONTOUR L10,18HR DB(A)**
- Less than -10dB
 - 10 to -5dB
 - 5 to -3dB
 - 3 to -1dB
 - 1 to 1dB
 - 1 to 3dB
 - 3 to 5dB
 - 5 to 10dB
 - Greater than 10dB

Rev	Date	Amendment Details	Drw'n	Chk'd	App'd
P03	13/09/2018	LAND TAKE BOUNDARIES REVISED	DL	AM	SJCD
P02	06/08/2018	SECOND ISSUE	DL	AM	SJCD
P01	27/03/2018	FIRST ISSUE	DL	AM	MF

Mott MacDonald Sweco

Client **highways england**

Drawing Status **Shared** Suitability **S4**

Project Title **A63 CASTLE STREET IMPROVEMENTS, HULL**

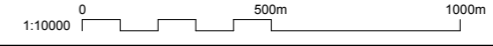
Drawing Title **VOLUME 2 FIGURE 7.8 OPENING YEAR CHANGE WITH SCHEME STUDY AREA**

Scale	Designed	Drawn	Checked	Approved
1:10000	Kerr, Wil	Lee, Deldre	Monk-Steel, Andrew	Forni, Max

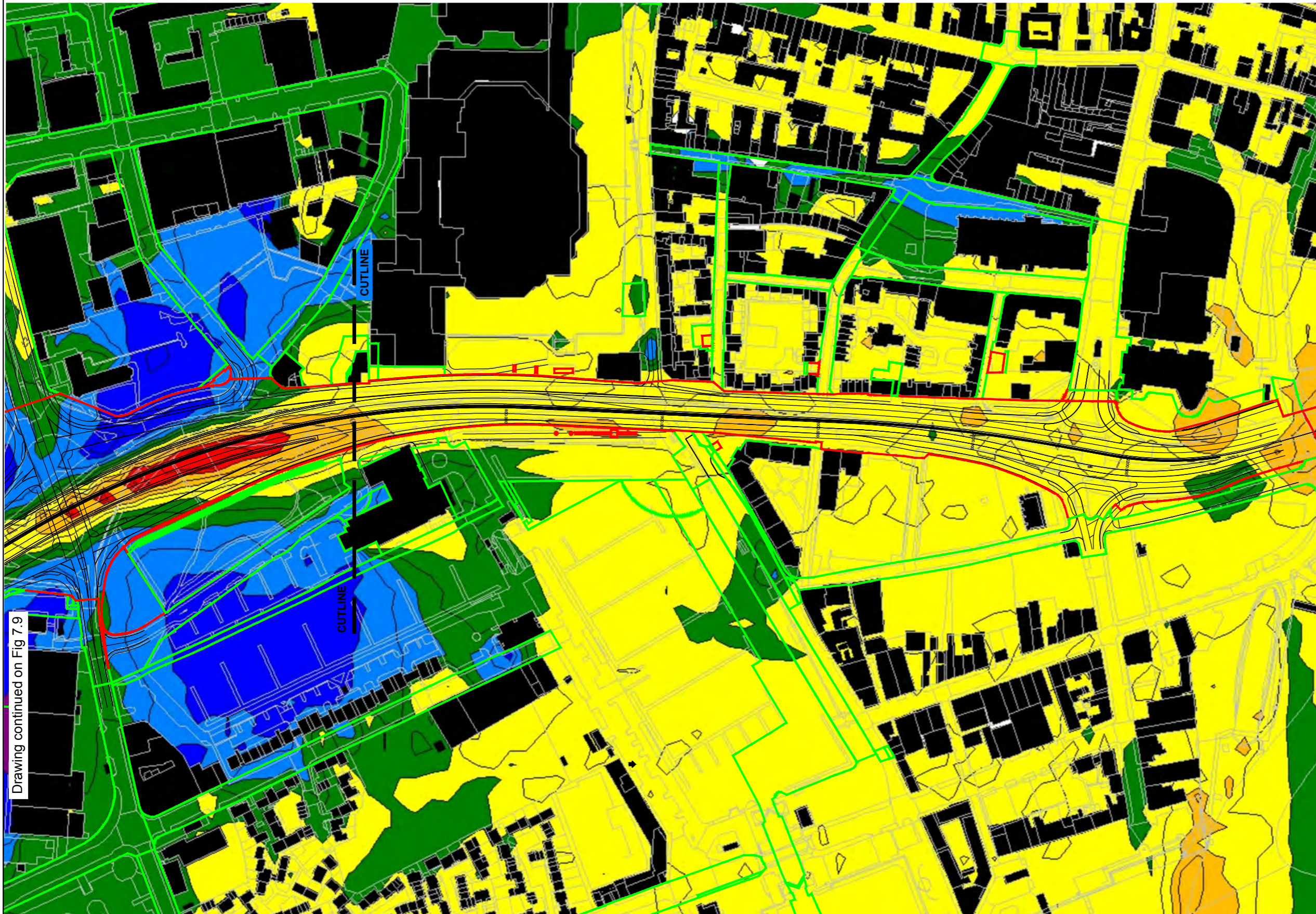
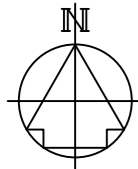
Original Size	Date	Date	Date	Date
A1	27/03/18	27/03/18	27/03/18	27/03/18

Drawing Number **514508-MMSJV- ENV -** Project Ref. No. **514508**

S0 - DR - LA - 000006 Revision **P03**



This drawing should not be relied on or used in circumstances other than those for which it was originally prepared and for which Mott MacDonald Sweco JV was commissioned. Mott MacDonald Sweco JV accepts no responsibility for this drawing to any party other than the person by whom it was commissioned. This drawing has been prepared for the titled project or named part thereof and should not be relied upon or used for any other project without an independent check being carried out as to its suitability and prior written authority of Mott MacDonald Sweco JV being obtained. Mott MacDonald Sweco JV accepts no responsibility or liability for the consequences of this drawing being used for a purpose other than the purposes for which it was commissioned. Any person using or relying on this drawing for such other purpose agrees, and will by such use or reliance be taken to confirm his agreement, to indemnify Mott MacDonald Sweco JV for all loss or damage resulting therefrom.



Drawing continued on Fig 7.9

Notes

1. All dimensions are in millimetres unless otherwise stated.
2. Do not scale any items or information from this drawing.

KEY:

- Permanent Land Take Boundary
- Temporary Land Take Boundary

NOISE DIFFERENCE CONTOUR L10,18HR DB(A)

- Less than -10dB
- -10 to -5dB
- -5 to -3dB
- -3 to -1dB
- -1 to 1dB
- 1 to 3dB
- 3 to 5dB
- 5 to 10dB
- Greater than 10dB

Rev	Date	Amendment Details	Drw'n	Chk'd	App'd
P03	13/09/2018	LAND TAKE BOUNDARIES REVISED	DL	AM	SJCD
P02	06/08/2018	SECOND ISSUE	DL	AM	SJCD
P01	23/03/2018	FIRST ISSUE	DL	AM	MF

Mott MacDonald Sweco



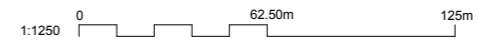
Drawing Status	Shared	Suitability	S4
----------------	--------	-------------	----

Project Title
A63 CASTLE STREET IMPROVEMENTS, HULL

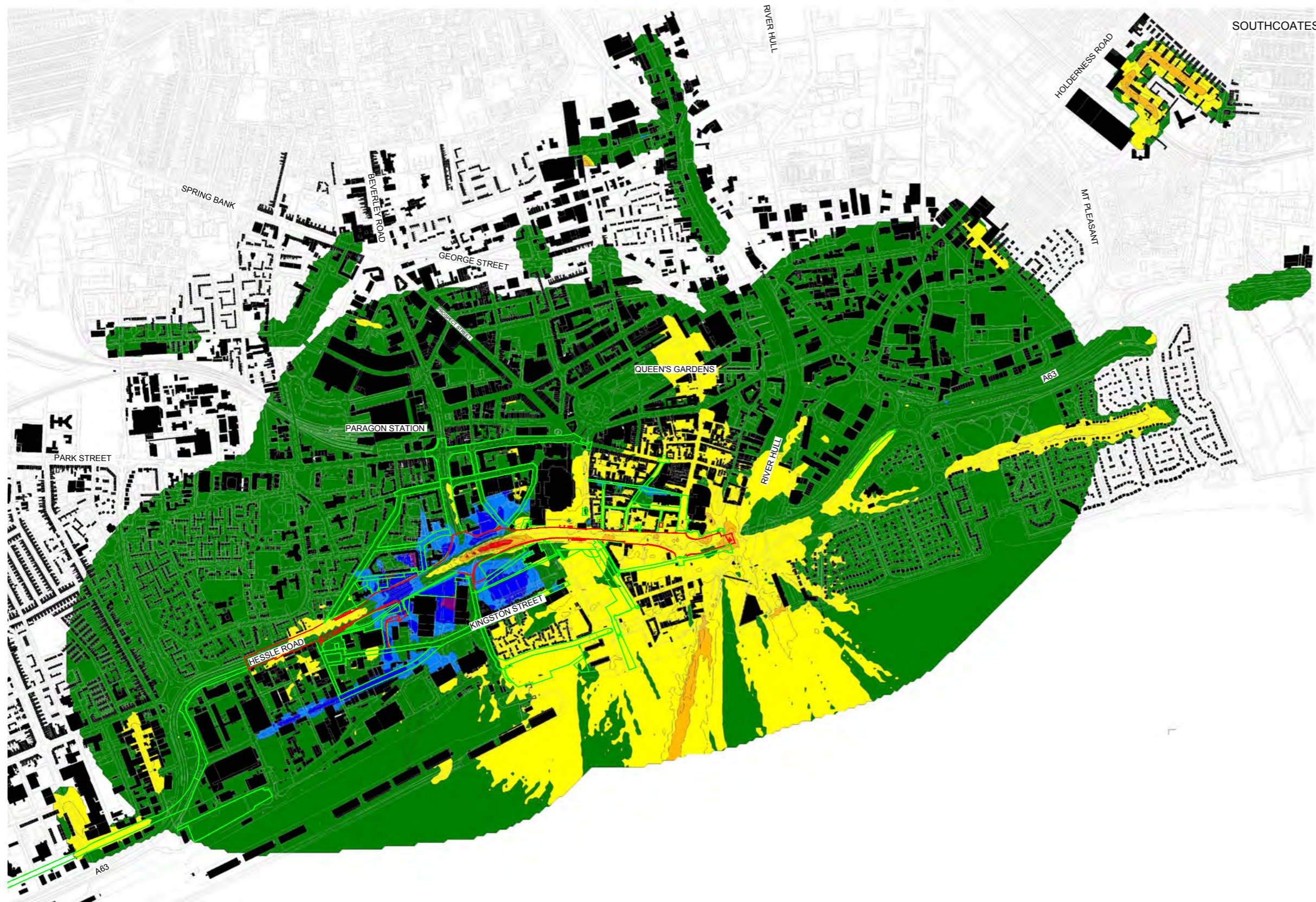
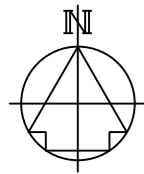
Drawing Title
VOLUME 2 FIGURE 7.10
OPENING YEAR CHANGE WITH
SCHEME EAST
SHEET 2 OF 2

Scale	Designed	Drawn	Checked	Approved
1:1250	Kerr, WJ	Lee, Deidre	Monk-Steel, Andrew	Form, Max
Original Size A1	Date 27/03/18	Date 27/03/18	Date 27/03/18	Date 27/03/18

Drawing Number	HE PIN	Originator	Volume	Project Ref. No.
514508- MMSJV- ENV -				514508
Location	Type	Role	Number	Revision
S0	DR	LA	000008	P03



This map is reproduced from Ordnance Survey material with the permission of Ordnance Survey on behalf of the Controller of Her Majesty's Stationary Office © Crown copyright. Unauthorised reproduction infringes Crown copyright and may lead to prosecution or civil proceedings. AL100018928 2015



Notes

1. All dimensions are in millimetres unless otherwise stated.
2. Do not scale any items or information from this drawing.

KEY:
— Permanent Land Take Boundary
— Temporary Land Take Boundary

NOISE DIFFERENCE CONTOUR L10,18HR DB(A)

- Less than -10dB
- -10 to -5dB
- -5 to -3dB
- -3 to -1dB
- -1 to 1dB
- 1 to 3dB
- 3 to 5dB
- 5 to 10dB
- Greater than 10dB

Rev	Date	Amendment Details	Drw'n	Chk'd	App'd
P03	13/09/2018	LAND TAKE BOUNDARIES REVISED	DL	AM	SJCD
P02	06/08/2018	SECOND ISSUE	DL	AM	SJCD
P01	27/03/2018	FIRST ISSUE	DL	AM	MF

Mott MacDonald Sweco

Client

Drawing Status: Shared Suitability: S4

Project Title
A63 CASTLE STREET IMPROVEMENTS, HULL

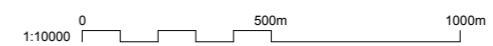
Drawing Title
**VOLUME 2 FIGURE 7.11
 LONG TERM NOISE CHANGE
 WITH SCHEME STUDY AREA**

Scale	Designed	Drawn	Checked	Approved
1:10000	Kerr, Wil	Lee, Deirdre	Monk-Steel, Andrew	Forni, Max

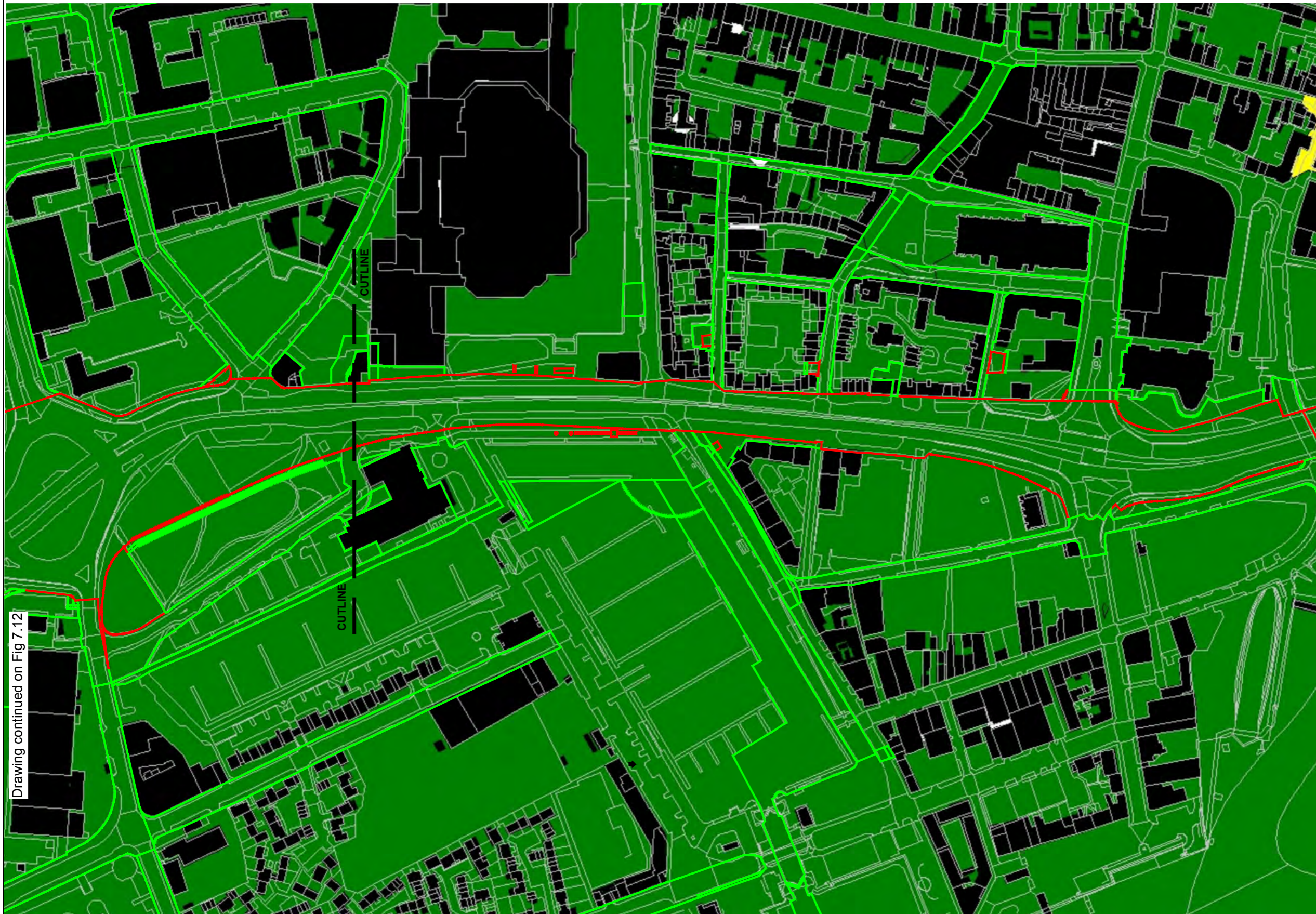
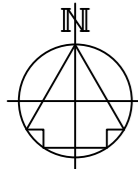
Original Size	Date	Date	Date	Date
A1	27/03/18	27/03/18	27/03/18	27/03/18

Drawing Number	Originator	Volume	Project Ref. No.
514508-MMSJV- ENV -	S0 - DR - LA -	000009	514508

Location	Type	Role	Number	Revision
S0	DR	LA	000009	P03



This drawing should not be relied on or used in circumstances other than those for which it was originally prepared and for which Mott MacDonald Sweco JV was commissioned. Mott MacDonald Sweco JV accepts no responsibility for this drawing to any party other than the person by whom it was commissioned. This drawing has been prepared for the titled project or named part thereof and should not be relied upon or used for any other project without an independent check being carried out as to its suitability and prior written authority of Mott MacDonald Sweco JV being obtained. Mott MacDonald Sweco JV accepts no responsibility or liability for the consequences of this drawing being used for a purpose other than the purposes for which it was commissioned. Any person using or relying on this drawing for such other purpose agrees, and will by such use or reliance be taken to confirm his agreement, to indemnify Mott MacDonald Sweco JV for all loss or damage resulting therefrom.



Drawing continued on Fig 7.12

- Notes**
- All dimensions are in millimetres unless otherwise stated.
 - Do not scale any items or information from this drawing.
- KEY:**
- Permanant Land Take Boundary
 - Temporary Land Take Boundary
- NOISE DIFFERENCE CONTOUR L10,18HR DB(A)**
- Less than -10dB
 - 10 to -5dB
 - 5 to -3dB
 - 3 to -1dB
 - 1 to 1dB
 - 1 to 3dB
 - 3 to 5dB
 - 5 to 10dB
 - Greater than 10dB

Rev	Date	Amendment Details	Drw'n	Chk'd	App'd
P03	13/09/2018	LAND TAKE BOUNDARIES REVISED	DL	AM	SJCD
P02	06/08/2018	SECOND ISSUE	DL	AM	SJCD
P01	27/03/2018	FIRST ISSUE	DL	AM	MF

Mott MacDonald Sweco



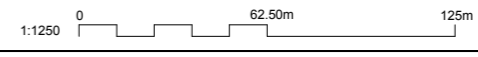
Client	highways england				
Drawing Status	Shared			Suitability	S4

Project Title
A63 CASTLE STREET IMPROVEMENTS, HULL

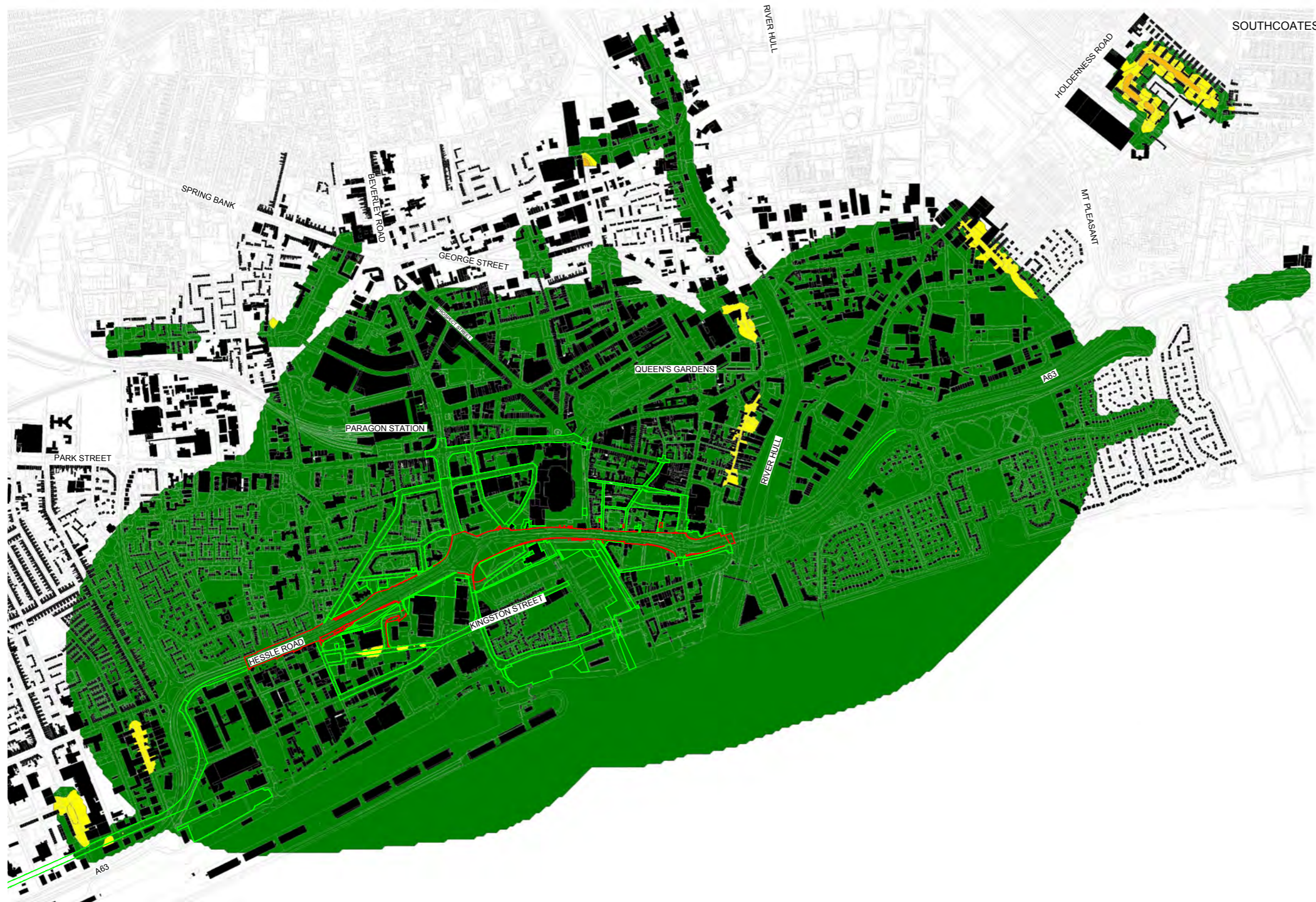
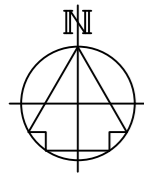
Drawing Title
VOLUME 2 FIGURE 7.13
LONG TERM NOISE CHANGE WITHOUT
SCHEME EAST
SHEET 2 OF 2

Scale	1:1250	Designed	Kerr, Will	Drawn	Lee, Deidre	Checked	Monk-Steel, Andrew	Approved	Form, Max
Original Size	A1	Date	27/03/18	Date	27/03/18	Date	27/03/18	Date	27/03/18

Drawing Number	HE PIN	Originator	Volume	Project Ref. No.
514508-MMSJV-ENV-				514508
Location	Type	Role	Number	Revision
S0	DR	LA	000011	P03



This map is reproduced from Ordnance Survey material with the permission of Ordnance Survey on behalf of the Controller of Her Majesty's Stationary Office © Crown copyright. Unauthorised reproduction infringes Crown copyright and may lead to prosecution or civil proceedings. AL100018928 2015



- Notes**
- All dimensions are in millimetres unless otherwise stated.
 - Do not scale any items or information from this drawing.
- KEY:**
- Permanent Land Take Boundary
 - Temporary Land Take Boundary
- NOISE DIFFERENCE CONTOUR L10,18HR DB(A)**
- Less than -10dB
 - 10 to -5dB
 - 5 to -3dB
 - 3 to -1dB
 - 1 to 1dB
 - 1 to 3dB
 - 3 to 5dB
 - 5 to 10dB
 - Greater than 10dB

Rev	Date	Amendment Details	Drw'n	Chk'd	App'd
P03	13/09/2018	LAND TAKE BOUNDARIES REVISED	DL	AM	SJCD
P02	06/08/2018	SECOND ISSUE	DL	AM	SJCD
P01	27/03/2018	FIRST ISSUE	DL	AM	MF

Mott MacDonald Sweco

Client

Drawing Status: Shared
 Suitability: S4

Project Title
 A63 CASTLE STREET IMPROVEMENTS, HULL

Drawing Title
 VOLUME FIGURE 7.14
 LONG TERM NOISE CHANGE
 WITHOUT SCHEME AREA

Scale	Designed	Drawn	Checked	Approved
1:10000	Kerr, Wil	Lee, Deldre	Monk-Steel, Andrew	Forni, Max

Original Size	Date	Date	Date	Date
A1	27/03/18	27/03/18	27/03/18	27/03/18

Drawing Number	Originator	Volume	Project Ref. No.
514508-MMSJV- ENV -	S0 - DR - LA -	000012	514508

